




Weigandufer

Sanierungsgebiet Karl-Marx-Straße / Sonnenallee - Bereich Sonnenallee - Umgestaltung Weigandufer / Wildenbruchplatz
 Entwurfsverfasser: Freie Planungsgruppe Berlin GmbH, Stand: 18.12.2017

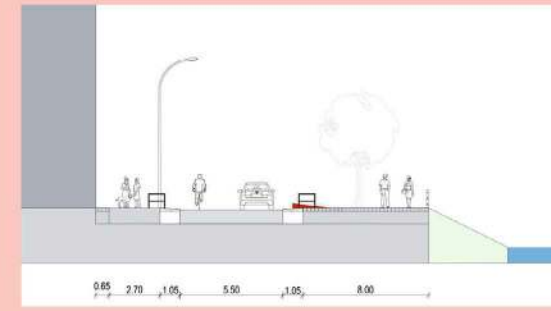
Variante 1



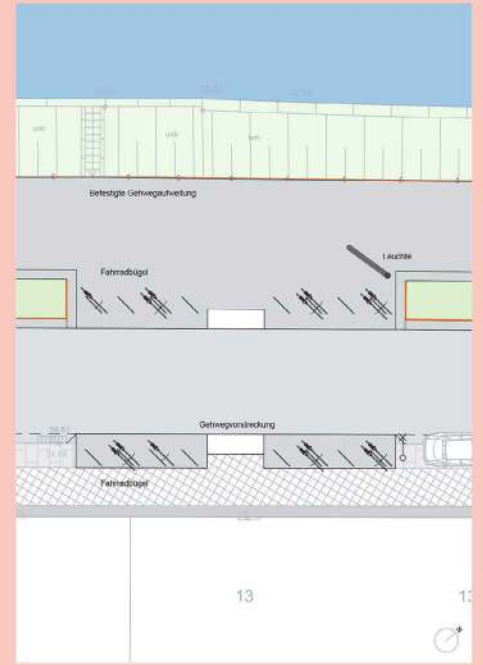
Lageplan I M 1:500



A-A I Schnitt Uferweg I Variante 1 I M 1:100



B-B I Schnitt Gehwegvorstreckung I Variante 1

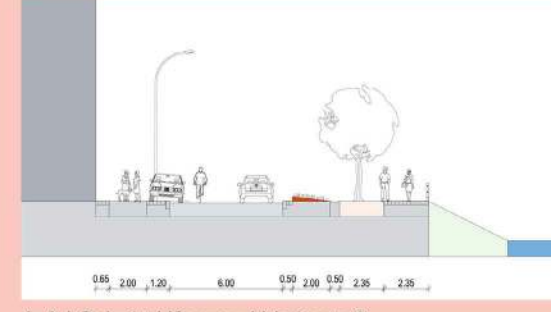


Detail I M 1:250

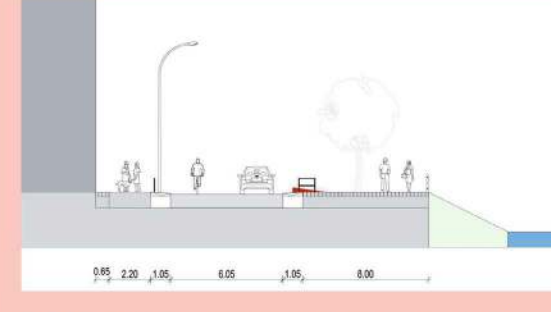
Variante 2



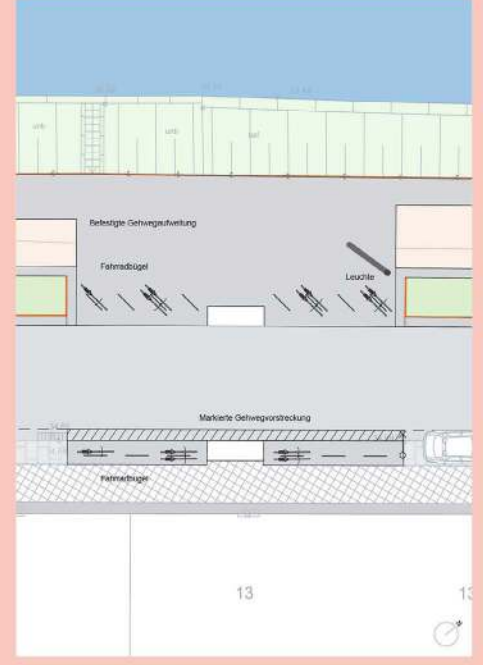
Lageplan I M 1:500



A-A I Schnitt Uferweg I Variante 2

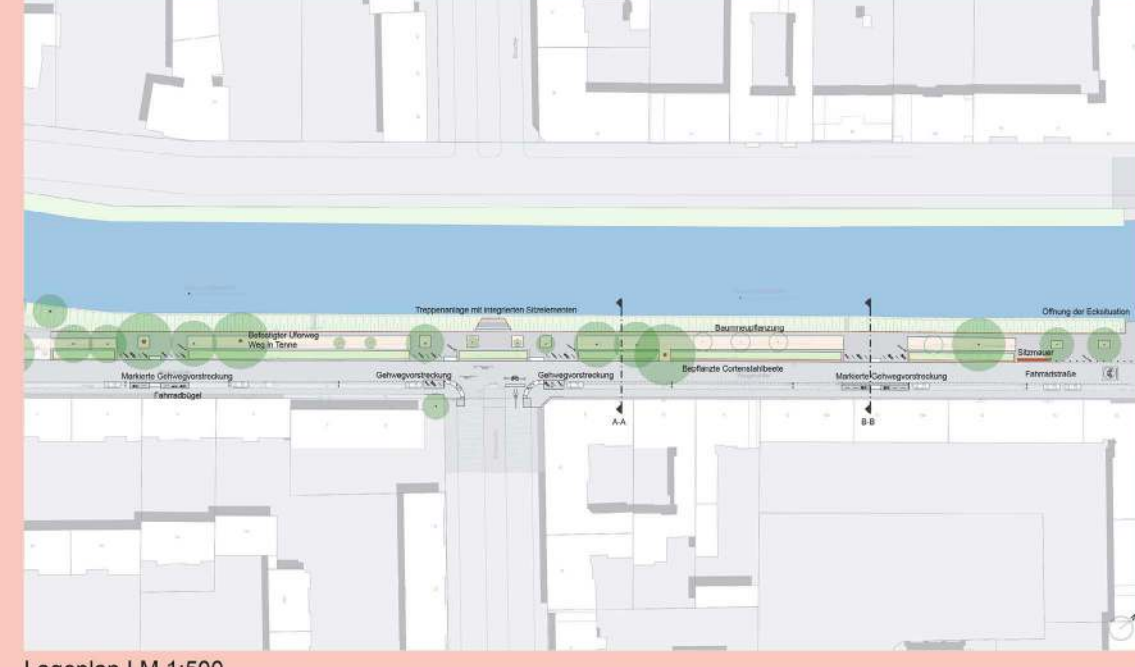


B-B I Schnitt Gehwegvorstreckung I Variante 2




Detail I M 1:250

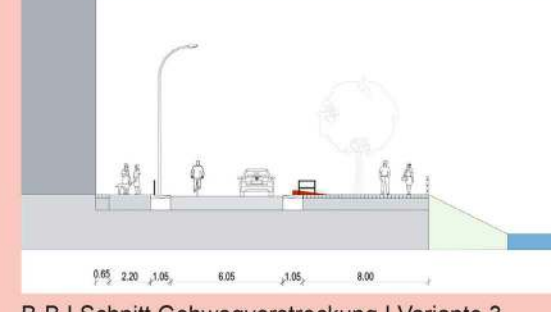
Variante 3



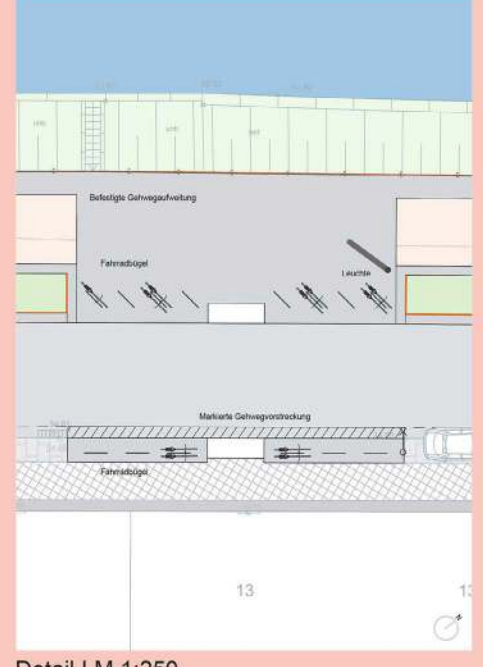
Lageplan I M 1:500



A-A I Schnitt Uferweg I Variante 3



B-B I Schnitt Gehwegvorstreckung I Variante 3



Detail I M 1:250





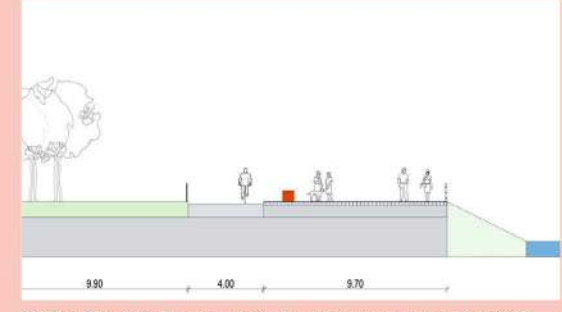
Wildenbruchplatz

Sanierungsgebiet Karl-Marx-Straße / Sonnenallee - Bereich Sonnenallee - Umgestaltung Weigandufer / Wildenbruchplatz
 Entwurfsverfasser: Freie Planungsgruppe Berlin GmbH, Stand: 18.12.2017

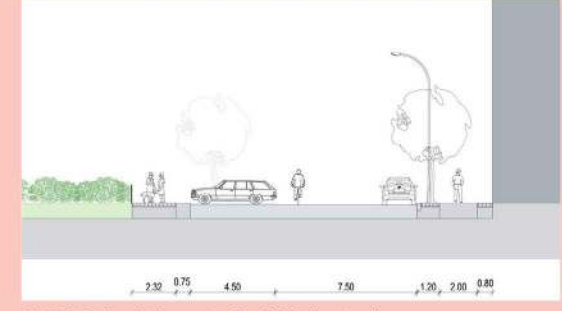
Variante 1



Lageplan | M 1:500



C-C | Schnitt Fahrradstraße | Variante 1 | M 1:100



D-D | Schnitt Innstraße | Variante 1

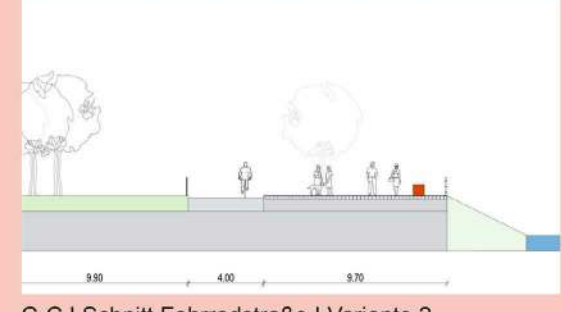


Detail | M 1:250


Variante 2



Lageplan | M 1:500



C-C | Schnitt Fahrradstraße | Variante 2



D-D | Schnitt Innstraße | Variante 2




Detail | M 1:250

Variante 3



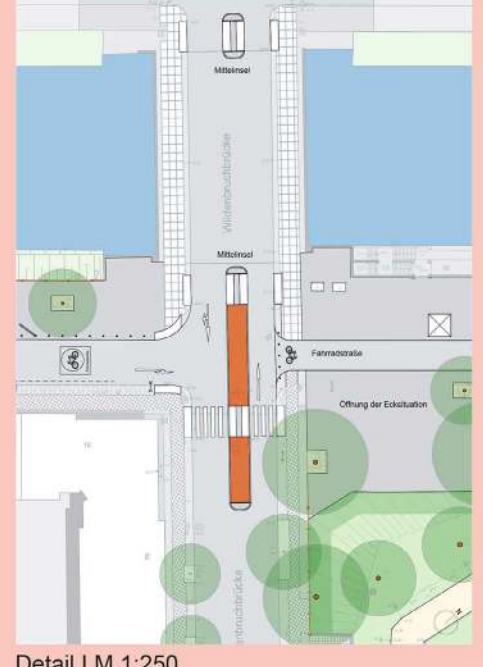
Lageplan | M 1:500



C-C | Schnitt Fahrradstraße | Variante 3



D-D | Schnitt Innstraße | Variante 3



Detail | M 1:250

